



FOREST+®

THE FUTURE OF FORESTRY

The Long-Term Value of FOREST+



Provide a deterrent for illegal activity and encourage conformity in the forestry sector




Building positive value around forests while supporting United Nations SDG's



Better coordination of forestry personnel and activities at the state and national levels

FOREST+ Platform



Smartphone



People



Dashboard

An Overview of FOREST+

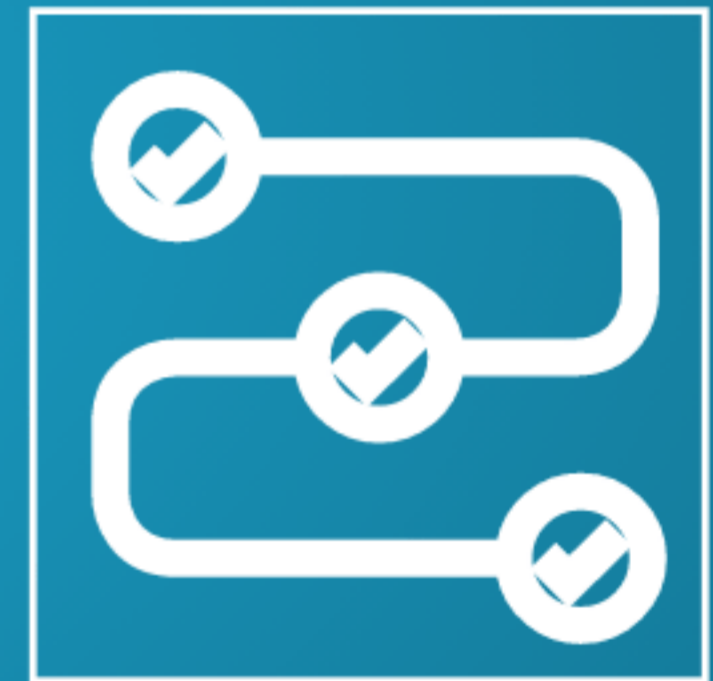
Protect



Verify



Workflow



FOREST+ Protect

Key Features

- **Daily satellite monitoring with monthly reporting**
 - **AOI / POI Verification**
 - **Law enforcement integration**
- **Support for *Paris Agreement* MRVs and NDCs**

FOREST+Verify

Key Features

- **Land rights registration and land use classification**
- **Asset registration and verification across multiple commodities**
 - **PES / REDD+ geolocation registration and monitoring**
- **Support of certification standards (FSC, Rainforest Alliance, Fairtrade)**
 - **Remote auditing**

FOREST+ Workflow

Key Features

- 
- **Social supply chain technology**
 - **Tracking the relationships through which commodities flow**
 - **Building trust and accountability around the individual**
 - **Supports LACEY / FLEGT compliance**
 - **Community auditing**

Person-to-Person Traceability

Identity



Time



Date




Location



New Features in Development



Advanced Data Analytics



Blockchain Security



Automatic Change Detection Alerts

AOIs & POIs

Areas of Interest

Confirmation, Monitoring & Verification



▶ *Has a tree been logged?*

▶ *Is it a:*

- **Forest**
- **Mill**
- **Bacadilla**

Points of Interest

Assets, Activities & Analysis



Jesse House

- Dashboard
- Map**
- Features
- Assets
- Transactions
- Property
- Projects
- About/Feedback

Map

Select map source:

Downloadable and Cacheable Sources

Online-Only Non-cacheable Sources

- Google Standard Vector
- Google Satellite
- Google Terrain
- Google Hybrid

FIELD OBSERVATION 2
HEALTHY TREE!

Map

FIELD OBSERVATION 1
BEAUTIFUL TREE!

Malaysia

Google



FIELD OBSERVATION 3

Project: EO Test

- i** Broadleaf
- 🌲** Danto
- 🌳** Rescue
- #U** 450 m³
- #L** 15 m
- #W** 3 m
- #H** 10 m

RESCUE TREE!




LOGGING TREE 1

Project: Demo





Transaction Type: Harvest

Receiver:







TREE 1

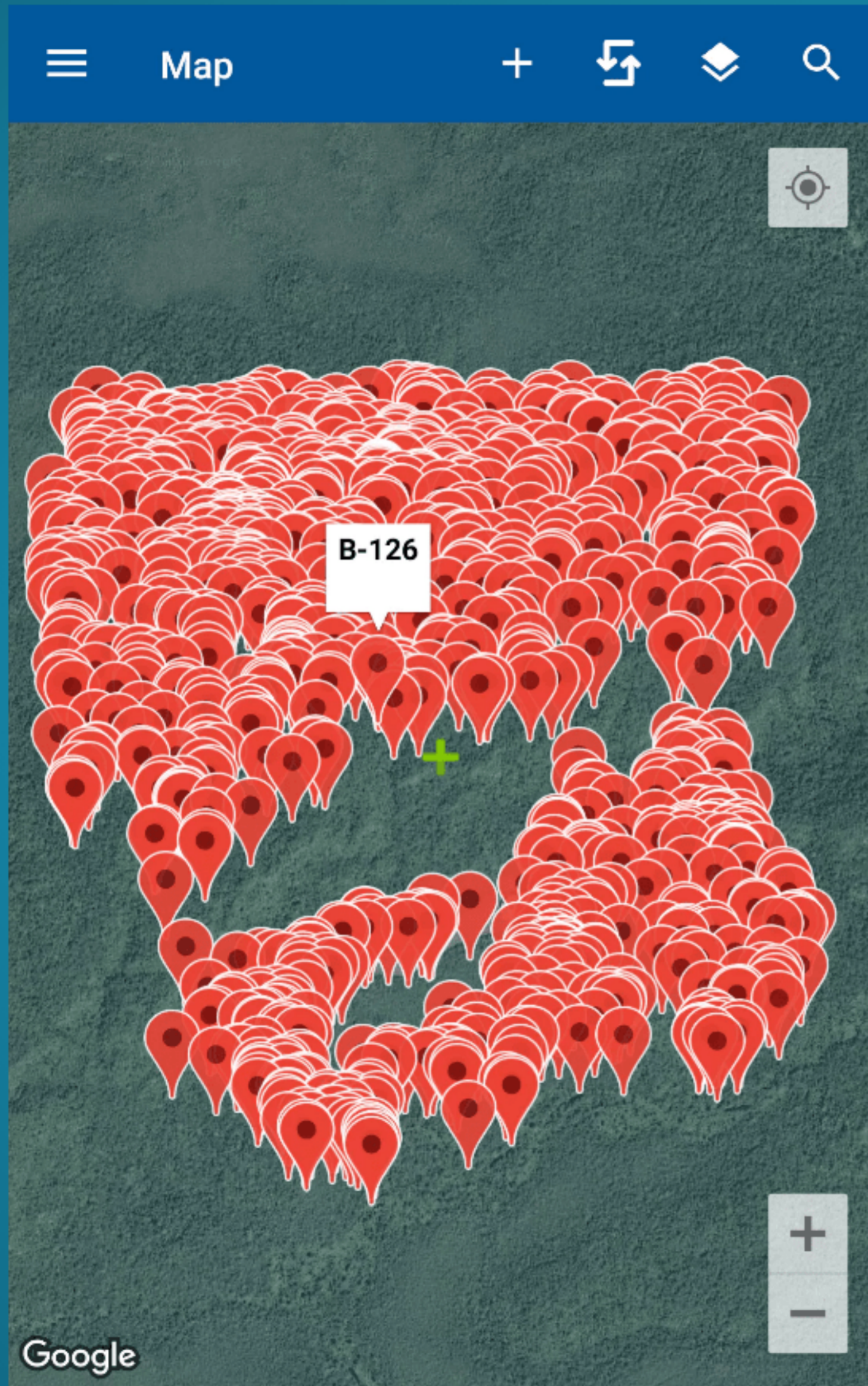
LEGAL HARVEST TRANSACTION

Transactions

-  **LOGGING TREE 1 (Harvest)** C U
LEGAL HARVEST TRANSACTION
-  **SURVEY TREE 2 (Survey)** C U
SURVEY TRANSACTION
-  **TRANSPORT TREE 3 (Shipme...** C U
DELIVERING TREE TO MILL
-  **LOGGING TREE 1 (Harvest)** C U
LEGAL HARVEST TRANSACTION

Sort options:

-  First Created
-  Last Created
-  First Edited
-  Last Edited
-  By Name



Features		📅	☰	🔍
🌲	TREE 1 NICE PINE TREE!	Created: 2018-02-28 14:14:57	Updated: 2018-02-28 15:02:55	
🌲	TREE 2 HEALTHY TREE	Created: 2018-02-28 14:17:51	Updated: 2018-02-28 14:18:15	
🌲	TREE 3 OLD TREE	Created: 2018-02-28 14:20:28	Updated: 2018-02-28 14:20:43	
🕒	POLYGON 1 AREA OF INTEREST #1	Created: 2018-02-28 14:23:27	Updated: 2018-03-02 15:23:23	
🕒	POLYGON 2 AREA OF INTEREST 2	Created: 2018-03-02 15:41:01	Updated: 2018-03-02 16:39:40	

FOREST+ in Guatemala

Advanced Field Data Collection



Simple Onboarding Process

1. Setup private organization and register users in a matter of minutes
2. Users can be trained to use the system in a few hours
3. SaaS with no expensive hardware to purchase or install
4. Download, install and protect your forests now!

Thank You

Conservation Through Collaboration

The logo consists of the letters 'EO' in a bold, white, sans-serif font, centered within a solid blue circle.

EO



Jesse House
Chief Product Officer
Earth Observation, Inc.
jesse@earthobservation.com